

Sussex County

Routes

Effective

December 11, 2016

Weekday Service

206, 212, 215, 303,
Flex Routes 901, 902, 903

Serving:

- Dover
- Milford
- Lincoln
- Ellendale
- Milton
- Lewes
- Rehoboth
- Georgetown
- Millsboro
- Bridgeville
- Seaford
- Blades
- Laurel
- Delmar

SUSSEX COUNTY COURTHOUSE



Real-Time Bus
Info on DeIDOT
App

DART
Moving Forward

HOW TO USE THIS SCHEDULE STEP-BY-STEP

If you need help reading the schedule or riding the bus, please call 1-800-652-3278.

1. On the center pages of this schedule find the bus route map. The new Flex route maps are near the back of this brochure.
2. Look at the map and see if there is a bus stop near you. Do this for both the starting point of your trip and the ending point of your trip.

Note: Major timepoints are shown on the route maps. All bus stops are listed on the schedules for Routes 206, 212, 215, and the Flex Routes. Intercounty Route 303 lists major timepoints. Visit DartFirstState.com to view all bus stops.

3. When you have found the bus stops that are closest to where you live and where you are going, determine which route serves those stops. The route number is found along the line on the map where your stops are located. If the stops are located on two different routes, you will have to board the 2nd route at a common bus stop location or at the Georgetown Transit Hub.
4. For the new Flex Routes, Flag Zones have been established in designated areas allowing you to “flag” or wave down the bus. The driver will determine the safest stop location within the approved zone. You can verbally request a Flag Zone drop off while on the bus, and it’s helpful to use a landmark description.
5. Find the bus route schedule you will be using. First, check the arrival times for your destination, to make sure you catch a bus that will get you where you are going by the time you need to be there. Then, read UP that same column until you reach the bus stop from which you will be leaving. If it is not a major timepoint listed in bold, you must estimate time of bus arrival.

Follow these same instructions to plan your return trip.

For the new Flex Routes, bus arrival times are shown in minutes past the hour (:00).

COMO USAR EL HORARIO DE LOS AUTOBÚS - PASO A PASO

Si necesita ayuda leyendo el horario o viajando el autobús, llame al 1-800-652-3278.

1. En el centro de este folleto encuentre el mapa de las rutas. Los mapas de las nuevas Rutas Flex están al final de este folleto.
2. Mire el mapa y encuentre la parada más cerca de usted. Haga esto para empezar y terminar su viaje.

Nota: Las paradas principales se muestran en el mapa de la ruta. Todas las paradas del autobús se encuentran en las listas de los horarios de las rutas 206, 212, 215, y las Rutas Flex. La ruta entre condados 303 muestra solo las paradas principales. Visite DartFirstState.com para ver todas las paradas.

3. Cuando usted encuentra la parada de autobús más cerca a donde vive y adonde va determine que ruta sirve estas paradas. El número de la ruta se encuentra a lo largo de la línea del mapa donde se encuentran las paradas. Si las paradas se hallan en dos rutas diferentes usted tiene que coger la segunda ruta en la parada de Georgetown.
4. En las nuevas Rutas Flex, hay Zonas “Flag” designadas como áreas donde usted puede parar el autobús con la mano. El conductor decidirá el lugar más seguro para detenerse dentro de la zona aprobada. Usted también puede pedir verbalmente bajarse del autobús dentro de estas zonas designadas, para lo cual es útil describir un punto de referencia.
5. Encuentre la ruta de autobús que va a usar. Encuentre la hora de llegar a su destino para estar seguro de que puede coger el autobús que lo llevará a su destino a la hora que usted tiene que estar allí. Ahora lea para arriba en la misma columna de tiempo hasta que llegue al tiempo que está en la misma fila del sitio adonde va salir. Si no hay mayores tiempo que estan escritos, necesita que calcular el tiempo de la autobús. Siga las mismas instrucciones para su regreso.

Siga las mismas instrucciones para su regreso.

En las nuevas Rutas Flex, las horas de llegada de los autobuses se muestran en minutos pasada la hora (:00).

BUS STOPS



Bus stops have been located in most heavily traveled areas of the county. When waiting for the bus, make sure you are standing under the sign so the driver knows to pull over for you.

PARADAS DE AUTOBÚS



Se han puesto las paradas de autobús en las áreas más transitadas del condado. Cuando espera el autobús, asegúrese de estar parado debajo de la señal; de esta manera, el conductor sabrá que tiene que parar.

FLAG ZONES



For the new Flex Routes, Flag Zones have been established in designated areas allowing customers to “flag” or wave down the bus. The Operator will determine the safest stop location within the approved zone. A Flag Zone drop off is verbally requested while the customer is on the bus, and using a landmark description is helpful.

ZONAS FLAG



En las nuevas Rutas Flex, hay Zonas “Flag” designadas como áreas donde usted puede parar el autobús con la mano. El conductor decidirá el lugar más seguro para detenerse dentro de la zona aprobada. Usted también puede pedir verbalmente bajarse del autobús dentro de estas zonas designadas, para lo cual es útil describir un punto de referencia.

GUIDELINES / HOLIDAY SCHEDULE

No eating, drinking, smoking or playing of any audio/video device (unless earphones or earbuds are being used) is permitted within the bus. Please be courteous when using cell phones - no speakerphones allowed.

Please make the front side and two front facing bench seats closest to the driver available to disabled and elderly passengers.



All vehicles are equipped with wheelchair lifts.



All vehicles have bike racks. Passengers are responsible for securing bicycles.

DART First State is not responsible for items left on the bus. Suspicious items are subject to immediate disposal. For Lost & Found items, call (302) 760-2800.

Times may vary due to weather and traffic.

Non-Service Holidays: New Year’s Day, Memorial Day*, Independence Day*, Labor Day*, Thanksgiving Day, Christmas Day.

*Route 206 Weekend/Holiday Service will operate (see Resort Transit bus schedule)

GUIA/DÍAS DE FIESTA

No se permite comer, beber, fumar ni poner el radio, la grabadora ni el disco compacto (sin el uso de audífonos) en el autobús. Sea por favor cortés al usar teléfonos celulares - ningún speakerphones permitido.



Todos los vehículos tienen la capacidad de elevar las sillas de ruedas.



Todos los vehículos tienen portabicicletas. Los pasajeros tienen la responsabilidad de cerrar bien sus propias bicicletas.

DART First State no es responsable por artículos dejados en el autobús. Artículos sospechosos son expuestos hacer desechado de inmediato. Para artículos perdidos y encontrados llame al (302) 760-2800.

Los horarios pueden variar según el tiempo y las condiciones del tráfico.

No tenemos servicio: El Año Nuevo, Memorial Day*, viernes, 3 de julio*, 4 de julio*, Día de Labor*, Día de Acción de Gracias, La Navidad.

*Ruta 206 Fin de Semana/Días de Fiesta, Abra Servicio (vea Resort Transit).

FARES ARE GOOD FOR A ONE-WAY TRIP ONLY

SUBJECT TO CHANGE	
Route 206, 212 & 215; 303 per zone	
Cash*	\$2.00
Cash – Reduced Fare**	\$.50
Daily Pass* (Request Pass Before Paying)	\$4.20
Children (46 inches in height or under)	Free***
Blind (with DVI photo ID Card)	Free

FLEX FARES

SUBJECT TO CHANGE	
Routes 901, 902, 903	
Regular Route	
Cash*	\$2.00
Cash – Reduced Fare**	\$.50
Daily Pass* (Request Pass Before Paying)	\$4.20
Children (46 inches in height or under)	Free***
Blind (with DVI photo ID Card)	Free
Off-Route Option (by reservation)	
Cash or DARTCard only	\$1.00

* Cash fares must be paid with exact change using coins and \$1 bills only. Drivers do not make or carry change. Daily Passes must be purchased on the bus and can be paid with cash or by using a **DARTCard** and are valid for unlimited rides on local buses. **Please request Daily Pass from driver before paying fare.** Daily Pass is valid on Routes 206, 212, 215, and all Resort Transit Routes. **Daily Passes are nontransferable.**

** Reduced Fare – Medicare Card or DART First State Reduced Fare ID card is required for payment of Reduced Fares or use of prepaid Reduced Fare **DARTCard**. Reduced Fares are for people who are age 65 & over, or who have a certified disability. For more information, call (302) 760-2800.

*** When accompanied by a fare-paying adult, otherwise regular fare applies. No more than two children free per fare-paying adult.

The **DARTCard** is a discounted stored value card that can be purchased at sales outlets statewide, by mail, phone and online.

DARTCard options:

Price	Value	Discount	Color
\$ 9.60	\$ 12.00	20%	Gold
\$ 12.00	\$ 16.10	25%	Blue
\$ 15.00	\$ 21.00	29%	Yellow
\$ 30.00	\$ 43.20	30%	Green
\$ 35.00	\$ 52.90	34%	Purple
\$ 65.00	\$108.00	40%	Platinum
\$ 14.00 **	\$ 46.00 **	70%**	Red**

TRANSFERS

The best value is a Daily Pass if you ride more than two buses per day.

LAS TARIFAS SON VÁLIDAS POR UN VIAJE DE IDA SOLAMENTE

CONFORME A CAMBIO	
Rutas 206 212 y 215; 303 por zona	
Efectivo*	\$2.00
Efectivo – Tarifa Reducida**	\$.50
Pasaje Diario* (Pida su pasaje antes de pagar)	\$4.20
Niños (46 pulgadas de altura o menos)	Gratis***
Ciego (con identificación DVI y photo)	Gratis

TARIFAS FLEX

CONFORME A CAMBIO	
Rutas 901, 902, 903	
Ruta Regular	
Efectivo	\$2.00
Efectivo – Tarifa Reducida**	\$.50
Pasaje Diario* (Pida su pasaje antes de pagar)	\$4.20
Niños (46 pulgadas de alto o menos)	Gratis***
Ciego (con identificación DVI con foto)	Gratis
Opción Fuera de Ruta (con reservación)	
Solo con efectivo o DARTCard	\$1.00

* Tiene que pagar las tarifas con la cantidad exacta, usando monedar o billetes de \$1 solamente. Los choferes no llevan cambio. Tiene que comprar los pasajes en el autobús (los Pasajes Diarios) y puede comprarlos con dinero en efectivo o con **DARTCard**. Son válidos por paseos sin límite en autobuses de tipo "local". **Favor de pedirle su Pasaje Diario al chofer antes de pagar la tarifa.** El Pasaje Diario es válido en las rutas 206, 212, 215, y todas las rutas de tránsito Resort. **Pasajes Diarios son intransferibles.**

** Tarifa Reducida – Se requiere la tarjeta Medicare o la tarjeta de DART First State Reduced Fare o su **DARTCard** de Tarifa Reducida por el pago de tarifa reducida. Tarifas reducidas son para gente mayor (la edad de 65 años y más) o para gente incapacitada. Para más información llame a (302) 760-2800.

*** Cuando viajan con un adulto que paga, si no, tienen que pagar la tarifa regular. No más de 2 niños pueden viajar gratis con cada cliente.

La **DARTCard** es una tarjeta con descuento que se puede comprar en lugares designados por el estado, por correo, por teléfono y también por el Internet.

Opciones de DARTCard:

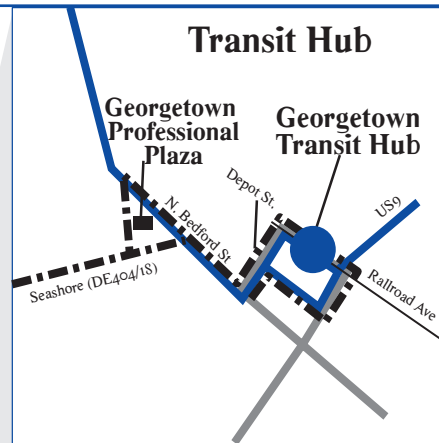
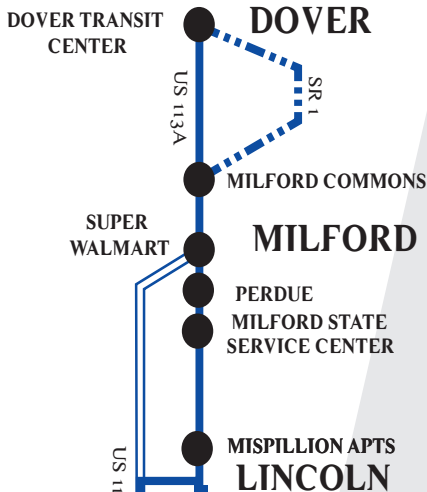
Precio	Valor	Descuento	Color
\$ 9.60	\$ 12.00	20%	Oro
\$ 12.00	\$ 16.10	25%	Azul
\$ 15.00	\$ 21.00	29%	Amarillo
\$ 30.00	\$ 43.20	30%	Verde
\$ 35.00	\$ 52.90	34%	Morado
\$ 65.00	\$108.00	40%	Plateado
\$ 14.00 **	\$ 46.00 **	70%**	Rojo**

LAS TRANSFERENCIAS

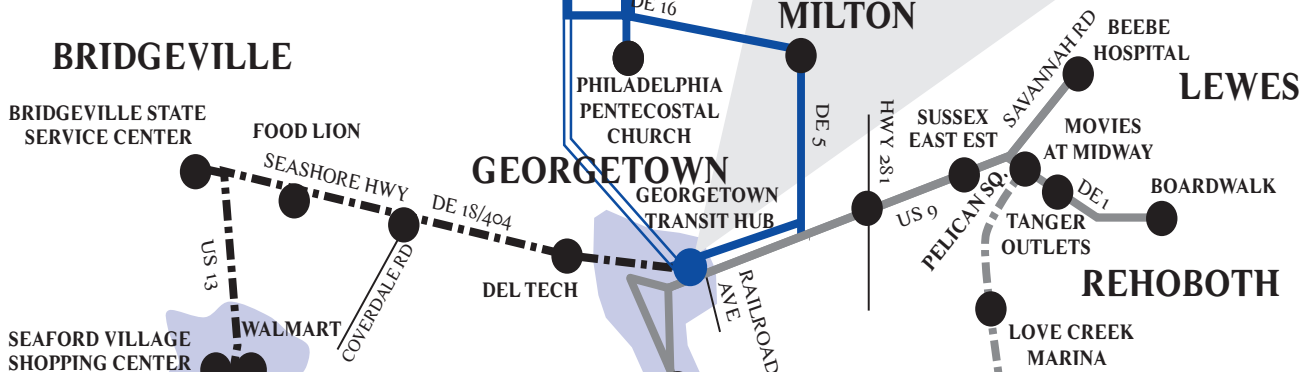
El Pasaje Diario tiene el más valor si toma Ud. más de 2 autobuses al día.

MAP NOT TO SCALE

RT 303



RT 206



RT 212

RT 215



NOT ALL STOPS LISTED (See DartFirstState.com for complete list of bus stops)

- RT 206
- RT 212
- RT 215
- RT 303
- RT 303 EXPRESS
- LIMITED STOPS
- FLEX ZONES

MORE DETAILED FLEX ROUTE MAPS ARE SHOWN NEAR BACK OF BROCHURE

ROUTE 206

From Georgetown to Lewes/Rehoboth

Georgetown Transit Hub US 113 at Georgetown Plaza	5:50	7:00	8:30	11:00	12:30	1:55	4:24	7:15	9:50	
Sussex Correctional Institute	5:56	7:06	8:36	11:06	12:36	2:01	4:30	7:21	9:56	
Thurman Adams State Service Ctr. Family Services Bldg, S. Bedford St. at Harris Alley (Bodies Market)	5:58 C	7:08 C	8:38 C	11:08 C	12:38 C	2:03 C	4:32 C	7:23 C	9:58 C	
Market St. (US 9) at Railroad Ave. US 9 at Dollar Store US 9 at Airport Rd/Delmarva Christian HS US 9 at Stiener Rd. (McGee Plumbing) US 9 at DE 30	6:04	7:14	8:44	11:15	12:45	2:12	4:41	7:29	10:05	
US 9 at DE 5 (Harbeson) US 9 opposite Hunter's Mill US 9 at Fisher Rd.	6:14	E	8:53	11:24	12:54	2:20	4:49	7:38	10:12	
US 9 at DE 281 US 9 opposite Sussex East Estates US 9 opposite TheVineyards/Soc. Sec. Admin. US 9 at Stingey Ln. US 9 at Arby's N. Village Main Blvd. at E. Austin St. N. Village Main Blvd. at W. Austin St. Savannah Rd. opposite Bayview Medical Ctr. Savannah Rd. at Quaker Rd. Savannah Rd. at U.S. Army Reserve	6:23	X P R	9:02	11:32	1:02	2:27	4:56	7:47	10:22	
Savannah Rd. at Beebe Ave. (opposite Beebe Hospital) Market St. at 2nd St. Savannah Rd. at Beebe Hospital Savannah Rd. at Huling Cove Savannah Rd. at Covey Creek Savannah Rd. at Bayview Medical Ctr. DE 1 at Savannah West Apts. DE 1 at Tenley Court DE 1 at Coastal Plaza DE 1 at Pelican Square	6:35	E S S	9:14	11:45	1:15	2:45	5:14	8:02	10:34	
DE 1 at Tanger Outlet Surfside DE 1 at Hampton Inn	6:49		7:43	9:28	11:59	1:29	2:59	5:28	8:16	10:46
DE 1 at Rehoboth Mall (Friendly's Restaurant) DE 1 at Comfort Inn DE 1 at the Sea Shell Shop DE 1 at Econo Lodge DE 1 at Palms of Rehoboth DE 1 at IHOP DE 1 at Tanger Outlet Bayside Church St. at Burton Village	6:52		7:46	9:31	12:02	1:32	3:02	5:31	8:19	10:49
Rehoboth Ave. opposite City Hall	7:00		7:55	9:40	12:13	1:43	3:12	5:41	8:29	10:59
Rehoboth Boardwalk	7:02		7:57	9:42	12:15	1:45	3:14	5:43	8:31	11:01

NOTE: Stops listed with times are considered major time and map reference points. Bus arrival times for additional stops listed (shown above in smaller type) must be estimated.

ROUTE 206

From Rehoboth to Lewes/Georgetown


Rehoboth Boardwalk Rehoboth Ave. at City Hall Rehoboth Ave. at The Ark Rehoboth Ave. at Church St. Rehoboth Ave. Ext. at CVS Pharmacy DE 1 at CVS Pharmacy DE 1 at Tanger Outlet Seaside DE 1 at Kmart DE 1 at Lighthouse Plaza DE 1 at Munchy Branch Rd. (Beach Plaza)	7:02	8:00	9:45	12:19	1:55	3:14	5:43	8:32	11:01
Rehoboth Ave & City Hall DE 1 & Rehob Outlet Seaside DE 1 & Kmart DE 1 opposite Rehoboth Mall DE 1 at Midway Galleria	7:04	8:02	9:47	12:21	1:57	3:16	5:45	8:34	11:03
DE 1 & Rehob Outlet Seaside DE 1 & Kmart DE 1 opposite Rehoboth Mall DE 1 at Midway Galleria	7:09	8:07	9:52	12:26	2:02	3:21	5:50	8:39	11:08
DE 1 & Kmart DE 1 opposite Rehoboth Mall DE 1 at Midway Galleria	7:10	8:08	9:53	12:27	2:03	3:22	5:51	8:40	11:09
DE 1 opposite Rehoboth Mall DE 1 at Midway Galleria	7:15	8:10	9:59	12:34	2:10	3:28	5:57	8:46	11:15
DE 1 at Movies at Midway DE 1 at Community Bank Savannah Rd. opposite Bayview Medical Ctr. Savannah Rd. at Quaker Rd. Savannah Rd. at U.S. Army Reserve Savannah Rd. at Beebe Ave. (opposite Beebe Hospital) Market St. at 2nd St.	7:17	8:12	10:02	12:36	2:12	3:30	5:59	8:48	11:17
Savannah Rd. at Beebe Hospital Savannah Rd. at Huling Cove Savannah Rd. at Covey Creek Savannah Rd. at Bayview Medical Ctr. N. Village Main Blvd. at E. Austin St. N. Village Main Blvd. at W. Austin St. US 9 at Stingey Ln. US 9 at Sussex East Estates	7:25	—	10:10	12:44	2:20	3:38	6:07	8:56	11:25
US 9 at DE 281 US 9 at Fisher Rd. US 9 at Hunter's Mill	7:41	8:23	10:27	1:02	2:38	3:56	6:23	9:12	11:41
US 9 at DE 5 (Harbeson) US 9 at DE 30 US 9 opposite Stiener Rd. (McGee Plumbing) US 9 at Sand Hill Rd. (CHEER Senior Ctr.) US 9 opposite Dollar Store Market St. (US 9) at Railroad Ave. S. Bedford St. at Harris Alley (Bodies Market) Family Services Bldg,	7:51	8:27	10:33	1:13	2:49	4:05	6:32	9:21	11:50
Thurman Adams State Service Center Sussex Correctional Institute US 113 opposite Georgetown Plaza	8:06	8:42	10:47	1:29	3:05	4:21	6:48	9:37	12:06
Georgetown Transit Hub	8:10	8:47	10:50	1:32	3:08	4:25	6:52	9:41	12:10
Georgetown Transit Hub	8:16	8:56	10:58	1:40	3:16	4:33	7:00	9:49	12:18

C – Courtesy Stop. Service must be requested to bus driver.
Express – Non-stop express service
PM trips are indicated in bold.

ROUTE 212

From Georgetown to Bridgeville/ Seaford/Blades/Laurel/Delmar

Georgetown Transit Hub	5:18	6:18	7:18	8:18	9:18	10:18	11:18	12:18	1:18	2:18	3:18	4:18	5:18	6:18	7:18	9:18
DE 1S/404 at US 113 Boulevard Ford																
Georgetown Professional Park at Bedford Bldg.																
Delaware Tech at Higher Ed.	5:28	6:28	7:28	8:28	9:28	10:28	11:28	12:28	1:28	2:28	3:28	4:28	5:28	6:28	7:28	9:28
DE 1S/404 opposite Coverdale Rd.																
DE 1S/404 at Walkers Mill Rd.																
DE 18/404 opp Food Lion Bridgeville Park Shp. Ctr.	5:40	6:40	7:40	8:40	9:40	10:40	11:40	12:40	1:40	2:40	3:40	4:40	5:40	6:40	7:40	9:40
Main St. (Bridgeville) at Shore Stop																
Bridgeville State Service Ctr.	5:50	6:50	7:50	8:50	9:50	10:50	11:50	12:50	1:50	2:50	3:50	4:50	5:50	6:50	7:50	9:50
Main St. (Bridgeville) opposite Valero																
US 13 at Sunrise Motel																
Seaford Village Shopping Ctr. at Roses	6:04	7:04	8:04	9:04	10:04	11:04	12:04	1:04	2:04	3:04	4:04	5:04	6:04	7:04	8:04	10:04
Seaford Village Shopping Ctr. at Dialysis Center																
Norman Eskridge Pkwy. at McDonalds																
Front St. at Mill St.																
Front St. at Poplar St.																
Market St. at 7th St. (Hunters Court)																
US 13A at Sussex Manor Trailer Park																
US 13A at Oneals Rd.																
US 13A opposite Skateworld																
Wilson St. opposite Carvel Gardens																
Central Ave. at Boys and Girls Club																
Central Ave. at Market St. (opposite Laurel Senior Ctr.)																
West 6th St. at Hope House I & II																
Green Ave. at Wexford Village	6:27	7:27	8:27	9:27	10:27	11:27	12:24	1:27	2:27	3:24	4:27	5:27	6:27	7:27	8:24	10:24
West 7th St. at Little Creek Apts.																
10th St. between Poplar St. and West St. 																
US 13 at Yoder Overhead Door Co.																
Woodlawn Ave. at State Line Rd. behind Rite Aid	6:44	7:44	8:44	9:44	10:44	11:44	-	1:44	2:44	-	4:44	5:44	6:44	7:44	-	-

 **Flag Zone** – area where customers can wave down bus to stop

NOTE: Stops listed with times are considered major time and map reference points.
 Bus arrival times for additional stops listed (shown above in smaller type)
 must be estimated. **PM trips are indicated in bold.**

ROUTE 212

From Delmar to Laurel/Blades/

Seaford/Bridgeville/Georgetown

<p>Woodlawn Ave. at State Line Rd, behind Rite Aid – 5:45 6:45 7:45 8:45</p> <p>US 13 at Johnny Janosik West 6th St. at Hope House I & II</p> <p>Green Ave. at Wexford Village 5:05 6:04 7:04 8:04 9:04</p> <p>West 7th St. at Little Creek Apts. 10th St. between Poplar St. and West St. 10:04 11:04 12:04 12:26 2:04 3:04 3:26 5:04 6:04 7:04 8:04 8:26 10:26</p> <p>Central Ave. at 8th St. Central Ave. at 4th St. (Public Library) Central Ave. at Market St. (Laurel Senior Ctr.) Central Ave. opposite Boys & Girls Club Wilson St. at Carvel Gardens Central Ave. at Ram Deli Market US 13A at Skateworld US 13A at Oneals Rd. US 13A opposite Sussex Manor Trailer Park Market St. at 7th St. (opposite Hunters Court) Front St. at Poplar St. Front St. at Walker St. US 13 at Plaza Tapatia</p> <p>Walmart (Seaford) 5:23 6:24 7:24 8:24 9:24</p> <p>US 13 opposite Sunrise Motel Main Street (Bridgeville) at Shore Stop</p> <p>Bridgeville State Service Ctr. – 6:38 7:38 8:38 9:38</p> <p>Main St. (Bridgeville) opposite Valero</p> <p>DE 18/404 at Food Lion Bridgeville Park Shp. Ctr. 5:33 6:48 7:48 8:48 9:48</p> <p>DE 18/404 opposite Walkers Mill Rd. DE 18/404 at Coverdale Rd.</p> <p>Delaware Tech at Higher Ed. 5:47 7:05 8:05 9:05 10:05</p> <p>Georgetown Professional Park at Bedford Bldg.</p> <p>Georgetown Transit Hub 5:59 7:17 8:17 9:17 10:17</p>	<p>9:45 10:45 11:45 – 1:45 2:45 – 4:45 5:45 6:45 7:45 – –</p> <p>12:24 12:46 2:24 3:24 3:46 5:24 6:24 7:24 8:24 8:46 10:46</p> <p>10:38 11:38 12:38 1:00 2:38 3:38 4:00 5:38 6:38 7:38 8:38 9:00 11:00</p> <p>10:48 11:48 12:48 1:10 2:48 3:48 4:10 5:48 6:48 7:48 8:48 9:10 11:10</p> <p>11:05 12:05 1:05 1:24 3:05 4:05 4:24 6:05 7:05 8:05 9:05 9:24 11:24</p> <p>11:17 12:17 1:17 1:36 3:17 4:17 4:36 6:17 7:17 8:17 9:17 9:36 11:36</p>
---	--

Flag Zone – area where customers can wave down bus to stop

NOTE: Stops listed with times are considered major time and map reference points.
Bus arrival times for additional stops listed (shown above in smaller type)
must be estimated. **PM trips are indicated in bold.**

ROUTE 215

From Rehoboth to Millsboro

Church St, at Burton Village Ave.	5:25	6:40	2:25	3:19	4:32
DE 1 at CVS Pharmacy					
DE 1 at Tanger Outlet Seaside					
DE 1 at Kmart					
DE 1 at Lighthouse Plaza					
DE 1 at Munchy Branch Rd					
DE 1 opposite Rehoboth Mall					
DE 1 at Midway Galleria					
DE 1 at Movies at Midway					
DE 1 at Pelican Square Shopping Center	5:45	7:00	2:45	3:39	4:52
DE 1 at Tanger Outlet Surfside					
DE 1 at Hampton Inn					
DE 24 opposite Eye Institute					
DE 24 opposite Beebe Medical Center					
DE 24 opposite Love Creek Marina					
DE 24 at Peddlers Village					
DE 24 at DE 23	6:08	7:23	3:08	4:02	5:15
Mountaire Farms	6:21	7:36	3:21	4:15	5:28
Mid-Sussex Shopping Center opposite Roses	6:29	7:44	3:29	4:23	5:36

ROUTE 215

From Millsboro to Rehoboth

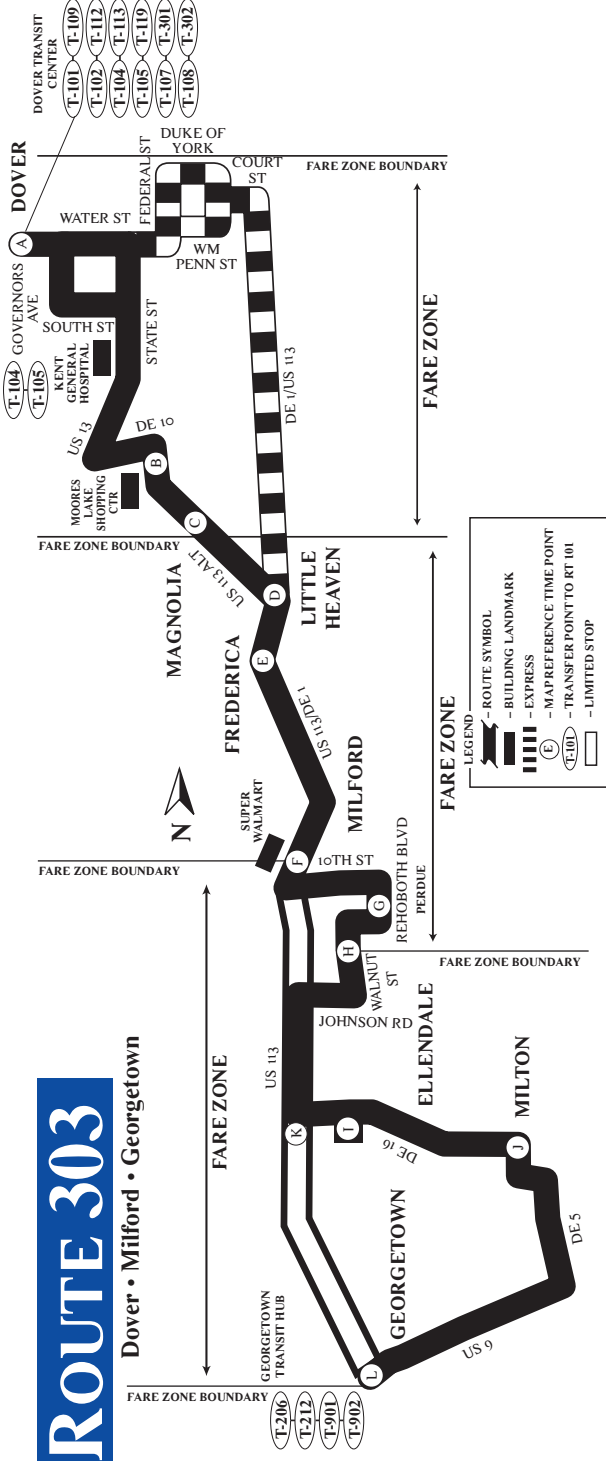
Mid-Sussex Shopping Center opposite Roses	6:30	7:45	3:33	4:24	5:36
Mountaire Farms	6:38	7:53	3:41	4:32	5:44
DE 24 opposite Nanticoke Crossing Plaza	6:51	8:06	3:54	4:45	5:57
DE 24 opposite Holly Lake Campground					
DE 24 at Love Creek Marina	7:03	8:18	4:06	4:57	6:09
DE 24 at Beebe Medical Center					
DE 24 at Eye Institute					
DE 1 at Midway Galleria					
DE 1 Movies at Midway	7:11	8:26	4:14	5:05	6:17
DE 1 at Rehoboth Mall					
DE 1 at Econo Lodge					
DE 1 at Palms of Rehoboth					
DE 1 at IHOP					
DE 1 at Tanger Outlet Bayside					
Church St, at Burton Village Ave.	7:29	8:44	4:32	5:23	6:35

Route is shown on center map,

NOTE: Stops listed with times are considered major time and map reference points.
Bus arrival times for additional stops listed (shown above in smaller type)
must be estimated. **PM trips are indicated in bold.**

ROUTE 303

Dover • Milford • Georgetown



MONDAY THROUGH FRIDAY DEPARTURE TIMES FROM DOVER TO MILFORD TO GEORGETOWN

MAP REFERENCE POINTS ▶	A	B	C	D	E	F	G	H	I	J	K	L	
LOOK FOR THESE DESTINATION SIGNS ▶	DOVER TRANSIT CENTER	MOORES LAKE SHOPPING CTR (DOVER)	MAIN ST AT IRISH HILL RD (MAGNOLIA)	US 113 LITTLE HEAVEN	FREDERICA RD AT FRONT ST	MILFORD SUPER WALMART	PERDUE MILFORD	N WALNUT ST AT PARK AVE, DHSS (MILFORD)	DE 16 & MCCAULLY AVE (ELLENDALE)	PALMER ST AT LUTHER TOWERS (MILTON)	US 113 AT DE 16 (ELLENDALE)	GEORGETOWN TRANSIT HUB	
303 MILFORD—GEORGETOWN	6:11	7:19	7:30	7:39	7:44	7:48	8:00	8:40	8:48	8:56	7:16	7:28	7:54
303 MILFORD—GEORGETOWN	7:30	8:05	8:15	8:24	8:29	8:33	8:45	9:25	9:33	9:43	10:06	10:18	10:44
303 MILFORD—GEORGETOWN	12:47	1:00	1:10	1:19	1:24	1:28	1:40	2:20	2:28	2:38	3:01	3:13	3:39
303 MILFORD—GEORGETOWN	3:00	3:11	3:20	3:29	3:34	3:38	3:50	4:30	4:38	4:48	5:11	5:23	5:49
303 MILFORD—GEORGETOWN	5:05	5:16	5:25	5:34	5:39	5:43	5:55	6:35	6:43	6:53	7:16	7:28	7:54
303 MILFORD—GEORGETOWN	5:35	5:46	5:55	6:04	6:09	6:13	6:25	7:05	7:13	7:23	7:46	7:58	8:24
303 MILFORD—GEORGETOWN	6:23	6:34	6:43	6:52	6:57	7:01	7:13	7:53	8:01	8:11	8:34	8:46	9:12
303 MILFORD—GEORGETOWN	7:00	7:11	7:20	7:29	7:34	7:38	7:50	8:30	8:38	8:48	9:11	9:23	9:49

MONDAY THROUGH FRIDAY DEPARTURE TIMES FROM GEORGETOWN TO MILFORD TO DOVER

MAP REFERENCE POINTS ▶	A	B	C	D	E	F	G	H	I	J	K	L	
LOOK FOR THESE DESTINATION SIGNS ▶	DOVER TRANSIT CENTER	MOORES LAKE SHOPPING CTR (DOVER)	MAIN ST AT IRISH HILL RD (MAGNOLIA)	US 113 LITTLE HEAVEN	FREDERICA RD OP FRONT ST	MILFORD SUPER WALMART	PERDUE MILFORD	N WALNUT ST OP PARK AVE, DHSS (MILFORD)	DE 16 & MCCAULLY AVE (ELLENDALE)	PALMER ST OP LUTHER TOWERS	US 113 AT DE 16 (ELLENDALE)	GEORGETOWN TRANSIT HUB	
303 MILFORD—DOVER	4:55	5:05	5:15	5:24	5:29	5:33	5:45	6:25	6:33	6:43	7:06	7:18	7:44
303 MILFORD—DOVER	5:39	6:04	6:14	6:23	6:28	6:32	6:44	7:24	7:32	7:42	8:05	8:17	8:43
303 MILFORD—DOVER	8:50	9:15	9:25	9:34	9:39	9:43	9:55	10:35	10:43	10:53	11:16	11:28	11:54
303 MILFORD—DOVER	11:00	11:25	11:35	11:44	11:49	11:53	12:05	12:45	12:53	13:03	13:26	13:38	14:04
303 MILFORD—DOVER	1:50	2:00	2:10	2:19	2:24	2:28	2:40	3:20	3:28	3:38	4:01	4:13	4:39
303 MILFORD—DOVER	4:30	4:40	4:50	5:00	5:05	5:09	5:21	6:01	6:09	6:19	6:42	6:54	7:20
303 MILFORD—DOVER	4:49	4:59	5:09	5:19	5:24	5:28	5:40	6:20	6:28	6:38	7:01	7:13	7:39
303 MILFORD—DOVER	7:05	7:32	7:43	7:53	8:00	8:04	8:16	8:56	9:04	9:14	9:37	9:49	10:15

Non-Service Holidays: New Year's Day, Memorial Day, Independence Day, Labor Day, Thanksgiving Day, and Christmas Day.

PM trips are indicated in bold. TIMES MAY VARY DUE TO WEATHER AND TRAFFIC CONDITIONS.

Flex Service

The three Flex Routes provide service within Georgetown, between Georgetown and Millsboro, and within Seaford, and offer:





- 1) Regularly scheduled service to established bus stops.
- 2) Off-route curbside pick-ups/drop-offs available to everyone within one mile of the regular route on a space/time available basis. This option is available by calling 1-800-652-3278, option 3 a minimum of 2 hours or up to 2 days ahead, and only costs \$1.00 per trip.
- 3) Flag Zones are areas where a customer can wave down the bus to stop (see shaded listings). The driver will determine the safest stop location within the approved zone.

Servicio Flex

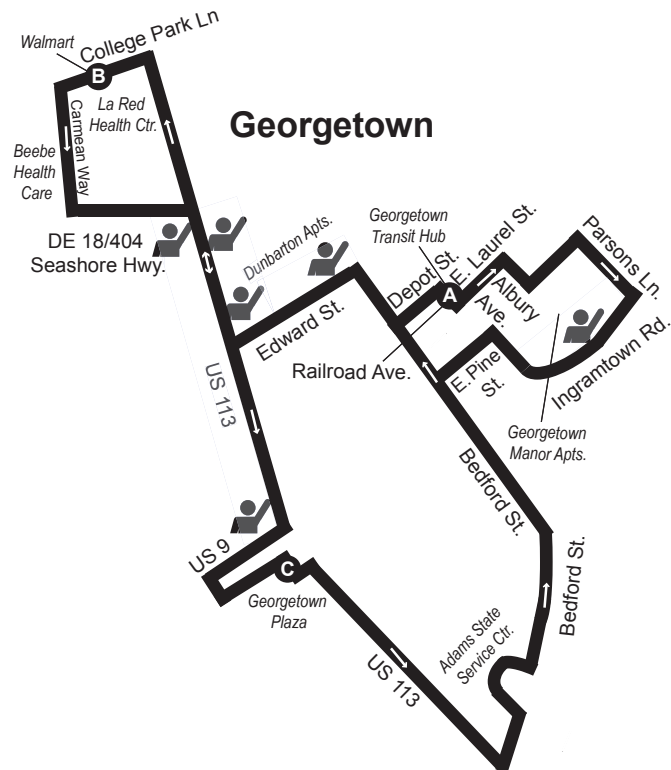
Las tres Rutas Flex proveen servicios dentro de Georgetown, entre Georgetown y Millsboro, y dentro de Seaford. Estas ofrecen:

- 1) Servicio con horario regular en paradas designadas.
- 2) Recogidas y bajadas en la acera fuera de la ruta están disponibles para todos dentro de una milla de la ruta normal cada vez que haya disponibilidad de tiempo y espacio. Esta opción está disponible llamando al 1-800-652-3278, opción 3 un mínimo de 2 horas o hasta 2 días antes, y solo cuesta \$1.00 por viaje.
- 3) Las Zonas "Flag" son áreas donde el cliente puede parar el autobús con la mano (ver listados resaltados con gris). El conductor decidirá el lugar más seguro para detenerse dentro de la zona aprobada.






901 Georgetown Loop

- | | | |
|---|--|------------|
| (A) | Georgetown Transit Hub (206, 212, 303, 902) | :00 |
| | US 9 at Dollar Store (206, 303) | |
|  | <i>Ingramtown Rd. between Parsons Ln. and Market St.</i> | |
|  | <i>Edward St. between Bedford St. and Margaret St.</i> | |
|  | <i>US 113 North between Edward St. and Bedford St.</i> | |
| (B) | College Park Ln. at Georgetown Walmart | :17 |
| | Carmean Way at Georgetown Beebe Health Ctr. | |
|  | <i>US 113 South between DE18/404 and US 9</i> | |
| (C) | Georgetown Plaza at Veterans Ctr. | :24 |
| | US 113 at Georgetown Plaza (206, 902) | |
| | Thurman Adams State Service Center (206, 902) | |
| | S. Bedford St. at Harris Alley Bodies Market (206) | |
| (A) | Georgetown Transit Hub (206, 212, 303, 902) | :39 |
| | Operates weekdays every 60 minutes from 6 AM to 7 PM | |
| | Bus arrival times are shown in minutes past the hour (:00) | |
| | Routes in () indicate locations for transfers | |





 Flag Zone – area where customers can wave down bus to stop



902 from Georgetown - Millsboro

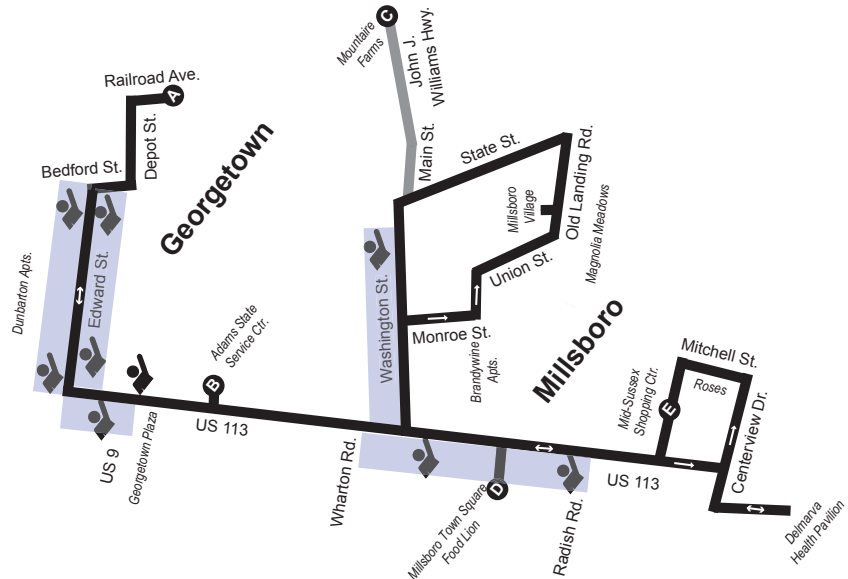
(A)	Georgetown Transit Hub (206, 212, 303, 901)	5:45	7:00	8:00	9:00	10:00	11:00	12:00	1:00	2:00	3:00	4:00	5:00	6:00	7:00
	<i>Edward St. between Bedford St. and Margaret St.</i>														
	<i>US 113 South between Edward St. and US 9</i>														
	US 113 at Georgetown Plaza (206, 901)														
(B)	Thurman Adams State Service Ctr. (206, 901)	5:51	7:06	8:06	9:06	10:06	11:06	12:06	1:06	2:06	3:06	4:06	5:06	6:06	7:06
	<i>US 113 South between Wharton St. and Washington St.</i>														
	Monroe St. at Brandywine Village Apts. Millsboro Village State St. at Central Alley Fire Station														
(C)	Mountaire Farms (215)	6:21	7:36	-	-	-	-	-	-	-	3:36	4:36	5:36	-	-
	<i>Washington St. between State St. and US 113</i>														
	<i>US 113 South between Washington St. and Radish Rd.</i>														
(D)	Millsboro Town Square at Food Lion	6:30	7:45	8:28	9:28	10:28	11:28	12:28	1:28	2:28	3:45	4:45	5:45	6:28	7:28
	Delmarva Health Pavilion														
(E)	Mid-Sussex Shopping Ctr. opp. Roses (215)	6:39	7:54	8:37	9:37	10:37	11:37	12:37	1:37	2:37	3:54	4:54	5:54	6:37	7:37

902 from Millsboro - Georgetown

(E)	Mid-Sussex Shopping Ctr. opp. Roses (215)	6:00	7:00	8:00	9:00	10:00	11:00	12:00	1:00	2:00	3:00	4:00	5:00	6:00	7:00
(D)	Millsboro Town Square at Food Lion	6:03	7:03	8:03	9:03	10:03	11:03	12:03	1:03	2:03	3:03	4:03	5:03	6:03	7:03
	Delmarva Health Pavilion Monroe St. at Brandywine Village Apts. Millsboro Village State St. at Central Alley Fire Station														
(C)	Mountaire Farms (215)	6:20	7:20	-	-	-	-	-	-	-	3:20	4:20	5:20	-	-
	<i>Washington St. between State St. and US 113</i>														
(B)	Thurman Adams State Service Ctr. (206, 901)	6:48	7:48	8:30	9:30	10:30	11:30	12:30	1:30	2:30	3:48	4:48	5:48	6:30	7:30
	US 113 opposite Georgetown Plaza (206)														
	<i>US 113 North between US 9 and Edward St.</i>														
	<i>Edward St. between Margaret St. and Bedford St.</i>														
(A)	Georgetown Transit Hub (206, 212, 303, 901)	6:56	7:56	8:38	9:38	10:38	11:38	12:38	1:38	2:38	3:56	4:56	5:56	6:38	7:38



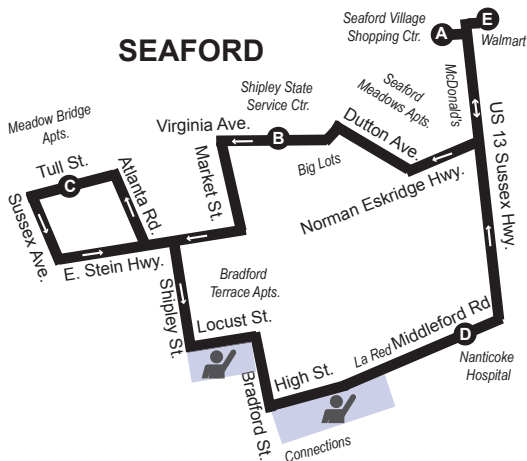
Flag Zone – area where customers can wave down bus to stop



903 Seaford Loop

- | | | |
|--|---|------------|
| (A) | Seaford Village Shopping Ctr. at Roses (212) | :30 |
| | Seaford Village Shopping Ctr. at Dialysis Center (212) | |
| | Norman Eskridge Pkwy. at McDonalds (212) | |
| | Dutton Ave. at Seaford Asst. Living Ctr. | |
| | Dutton Ave. at Seaford Meadows Apts. | |
| (B) | Shipley State Service Ctr. | :36 |
| (C) | Tull St. at Meadow Bridge Apts. | :43 |
| | <i>Locust St. between Shipley St. and Bradford St.</i> | |
| | <i>PA Ave./High St. between Bradford St. and Cannon St.</i> | |
| (D) | Nanticoke Hospital | :52 |
| | US 13 at Plaza Tapatia (212) | |
| (E) | Walmart (Seaford) (212) | :59 |
| (A) | Seaford Village Shopping Ctr. at Roses (212) | :05 |
| Operates weekdays every 60 minutes from 6:30 AM to 7:30 PM | | |

Bus arrival times are shown in minutes past the hour (:00)
Routes in () indicate locations for transfers



Flag Zone – area where customers can wave down bus to stop

PLEASE SHARE, RE-USE OR RECYCLE THIS SCHEDULE

Front cover photo of Sussex Courthouse in Georgetown.
Courtesy of Delaware Tourism Office.



DELAWARE TRANSIT CORPORATION
P.O. Box 1670 • Wilmington, DE 19899-1670
(800) 652-3278
www.DartFirstState.com
Job Hotline (302) 577-DART, option 5

DART provides transit services to the public in full compliance with Title VI of the Civil Rights Act of 1964. DART is committed to ensuring that no person shall, on the basis of race, color, or national origin, be excluded from participation in, or be denied the benefits of its services as protected by Title VI of the Civil Rights Act of 1964, as amended. For information on how to file a Title VI complaint, call 1-800-652-3278, option 2 or visit www.DartFirstState.com.